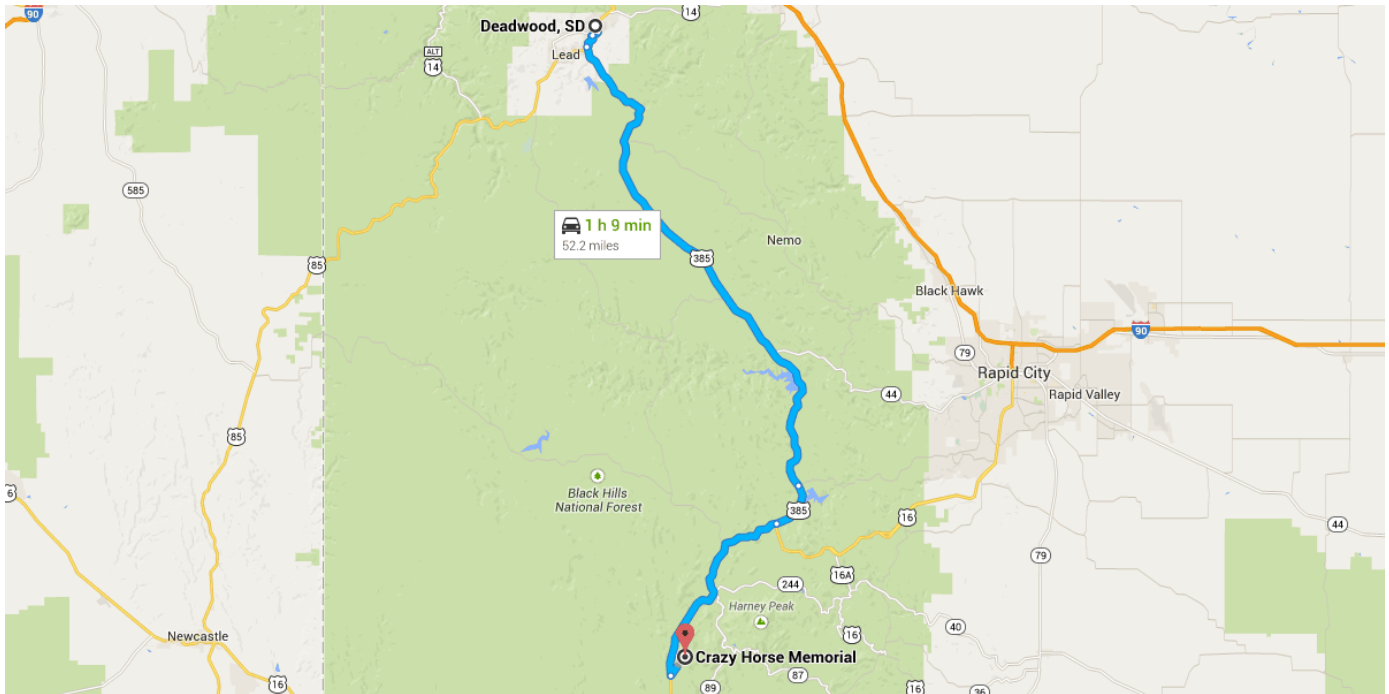


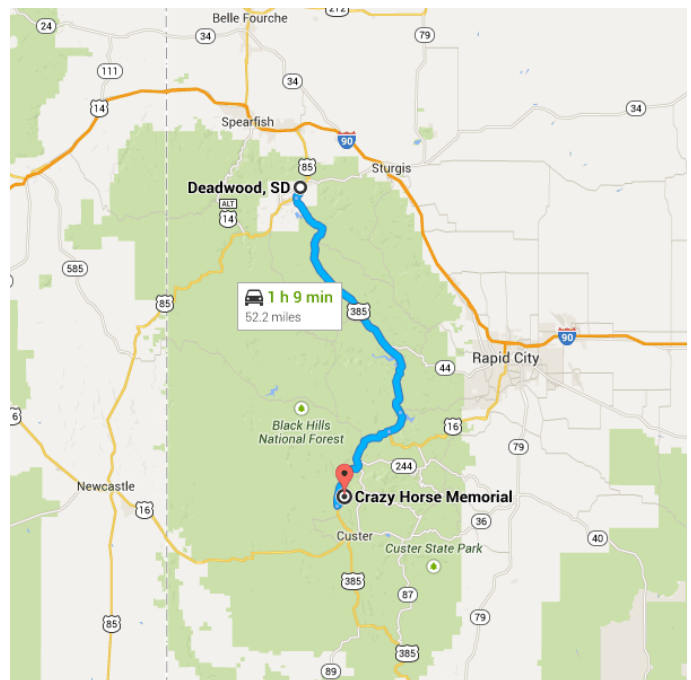
Directions from Deadwood, SD to Crazy Horse Memorial



o Deadwood, SD

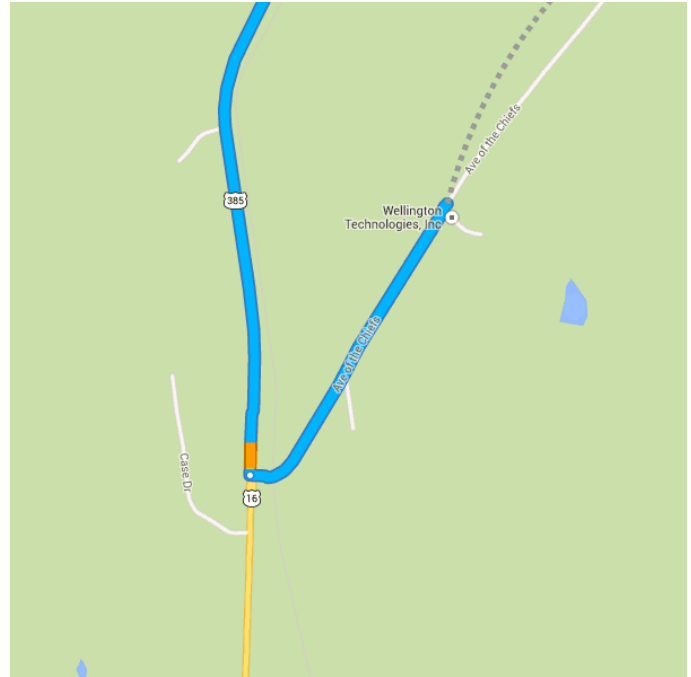
Follow US-385 S to Ave of the Chiefs in West Custer

- 51.5 mi / 1 h 4 min
- ↑
1. Head southwest on US-14 ALT W/US-85 S toward Deadwood St
259 ft
- ↶
2. Turn left at the 1st cross street onto Deadwood St
299 ft
- ↷
3. Turn right onto Sherman St
0.3 mi
- ↑
4. Sherman St turns slightly right and becomes Charles St
0.4 mi
- ↑
5. Continue onto Cliff St
1.0 mi
- ↶
6. Turn left onto US-385 S
33.4 mi
- ↑
7. Continue onto US-385 S
3.1 mi



8. Slight right onto US-16 W/US-385 S 13.1 mi

Turn left onto Ave of the Chiefs
Destination will be on the right
0.7 mi / 4 min



📍 Crazy Horse Memorial

12151 Avenue of the Chiefs, Crazy Horse, SD 57730

These directions are for planning purposes only. You may find that construction projects, traffic, weather, or other events may cause conditions to differ from the map results, and you should plan your route accordingly. You must obey all signs or notices regarding your route.