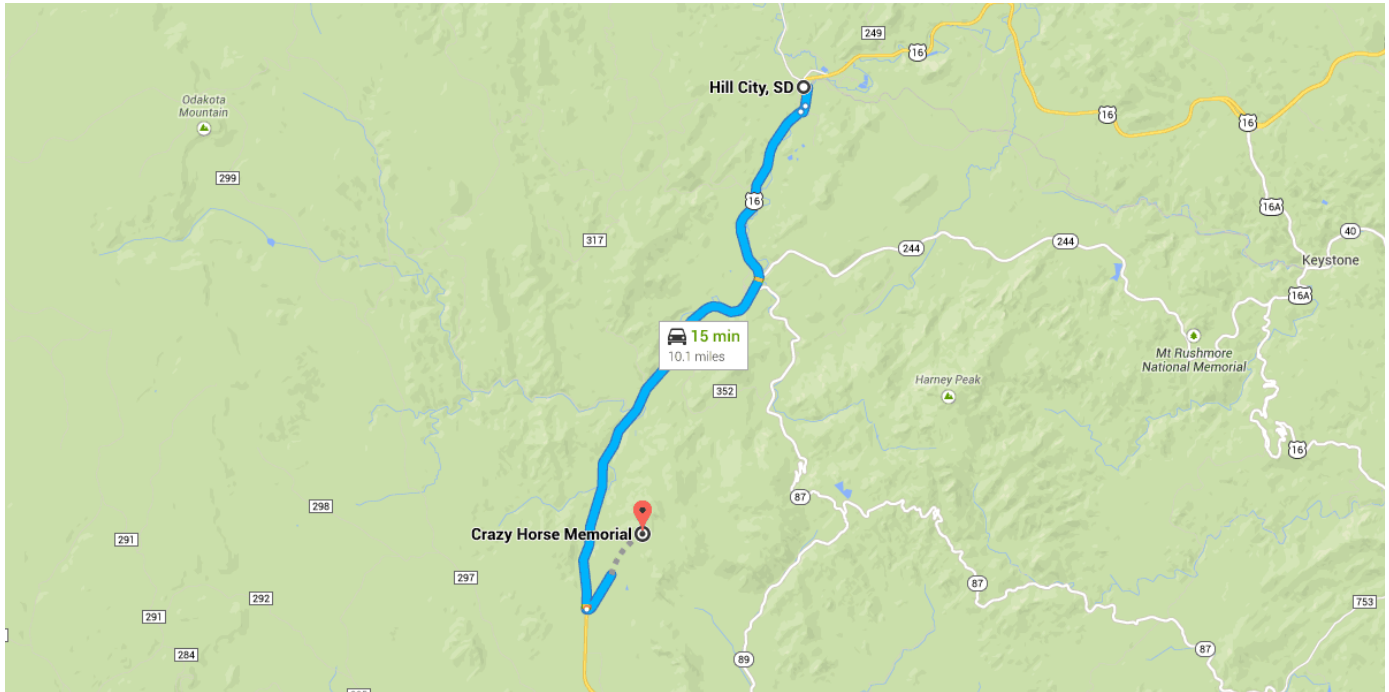









Directions from Hill City, SD to Crazy Horse Memorial



○ Hill City, SD

-  1. Head east on Elm St toward Railroad Ave/Walnut Ave
295 ft
-  2. Turn right onto Railroad Ave/Walnut Ave
0.3 mi
-  3. Continue onto Mickelson Trail/Poplar St
0.1 mi
-  4. Turn left onto US-16 W/US-385 S/Main St
 Continue to follow US-16 W/US-385 S
9.0 mi
-  5. Turn left onto Ave of the Chiefs
 Destination will be on the right
0.7 mi

◎ Crazy Horse Memorial

12151 Avenue of the Chiefs, Crazy Horse, SD 57730

These directions are for planning purposes only. You may find that construction projects, traffic, weather, or other events may cause conditions to differ from the map results, and you should plan your route accordingly. You must obey all signs or notices regarding your route.