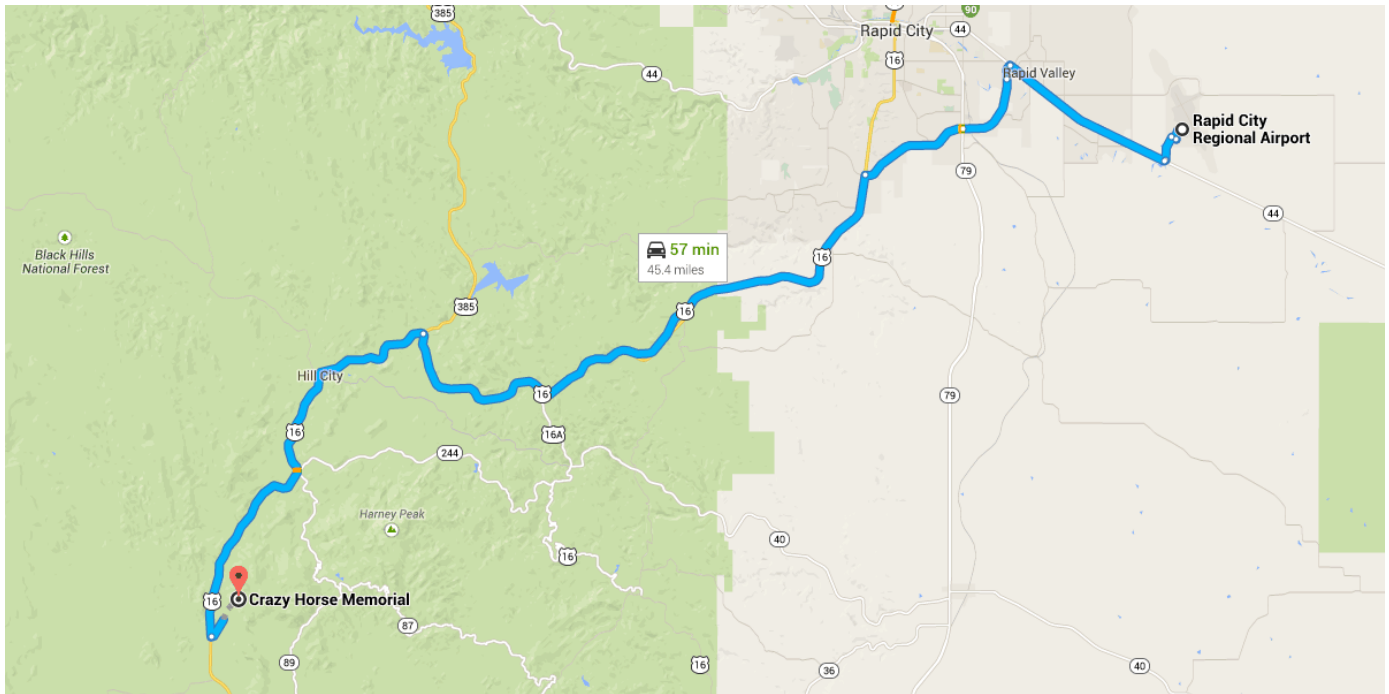


Directions from Rapid City Regional Airport to Crazy Horse Memorial



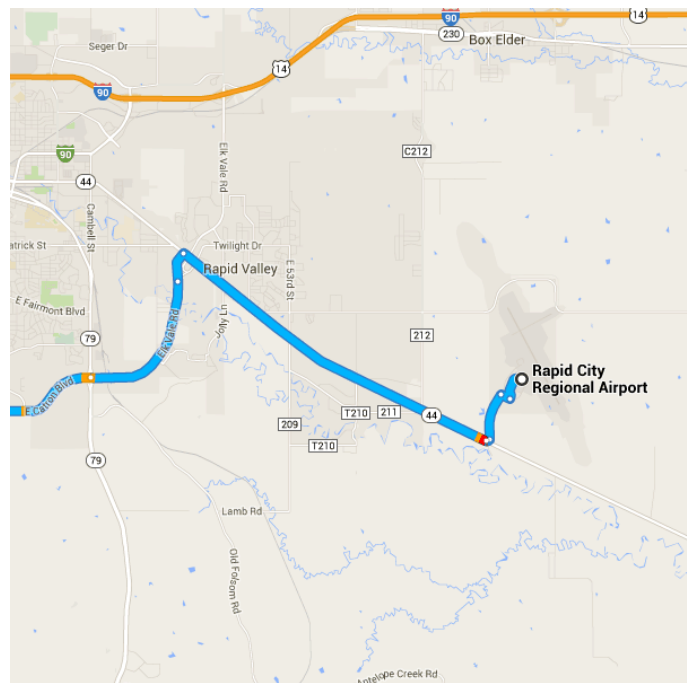
**○ Rapid City Regional Airport**

4550 Terminal Road, Rapid City, SD 57703

Get on Elk Vale Rd from SD-44 W

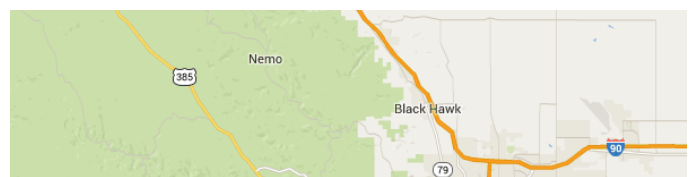
7.3 mi / 10 min

- ↑ 1. Head northwest on Terminal Rd toward Rtr Rd  
0.4 mi
- ↘ 2. Turn right to stay on Terminal Rd  
0.1 mi
- ↙ 3. Turn left onto Airport Rd  
0.7 mi
- ↘ 4. Keep right to continue toward SD-44 W  
318 ft
- ↘ 5. Slight right onto SD-44 W  
5.4 mi
- ↑ 6. Turn left onto the ramp to US-16 W/Dakota 79 S  
0.5 mi



Take US-16 W to Ave of the Chiefs in West Custer

37.4 mi / 42 min



- ↑
 7. Merge onto Elk Vale Rd  


---

 2.3 mi
- ↑
 8. Continue onto E Catron Blvd  


---

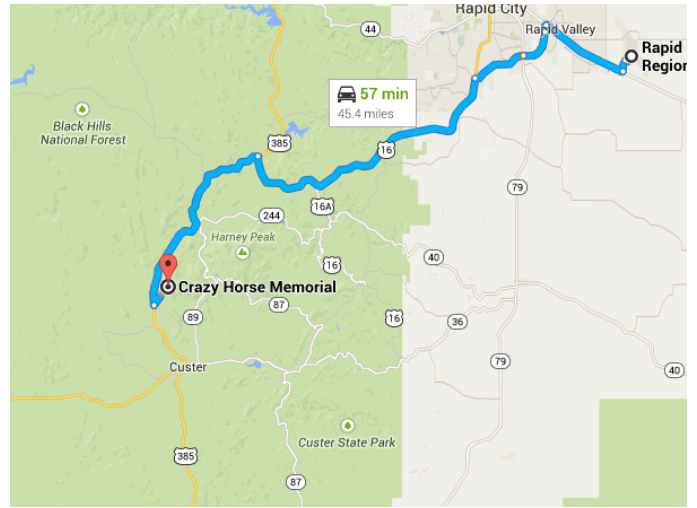
 3.4 mi
- ↶
 9. Turn left onto US-16 W  


---

 18.6 mi
- ↷
 10. Slight left onto US-16 W/US-385 S  


---

 13.1 mi

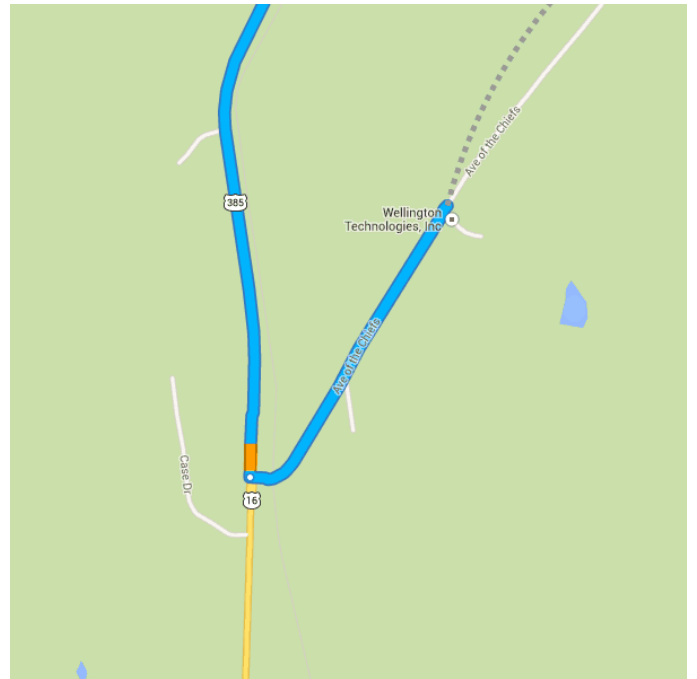


- ↶
 Turn left onto Ave of the Chiefs  

 Destination will be on the right  


---

 0.7 mi / 4 min



## 📍 Crazy Horse Memorial

12151 Avenue of the Chiefs, Crazy Horse, SD 57730

These directions are for planning purposes only. You may find that construction projects, traffic, weather, or other events may cause conditions to differ from the map results, and you should plan your route accordingly. You must obey all signs or notices regarding your route.